

California State University, Chico

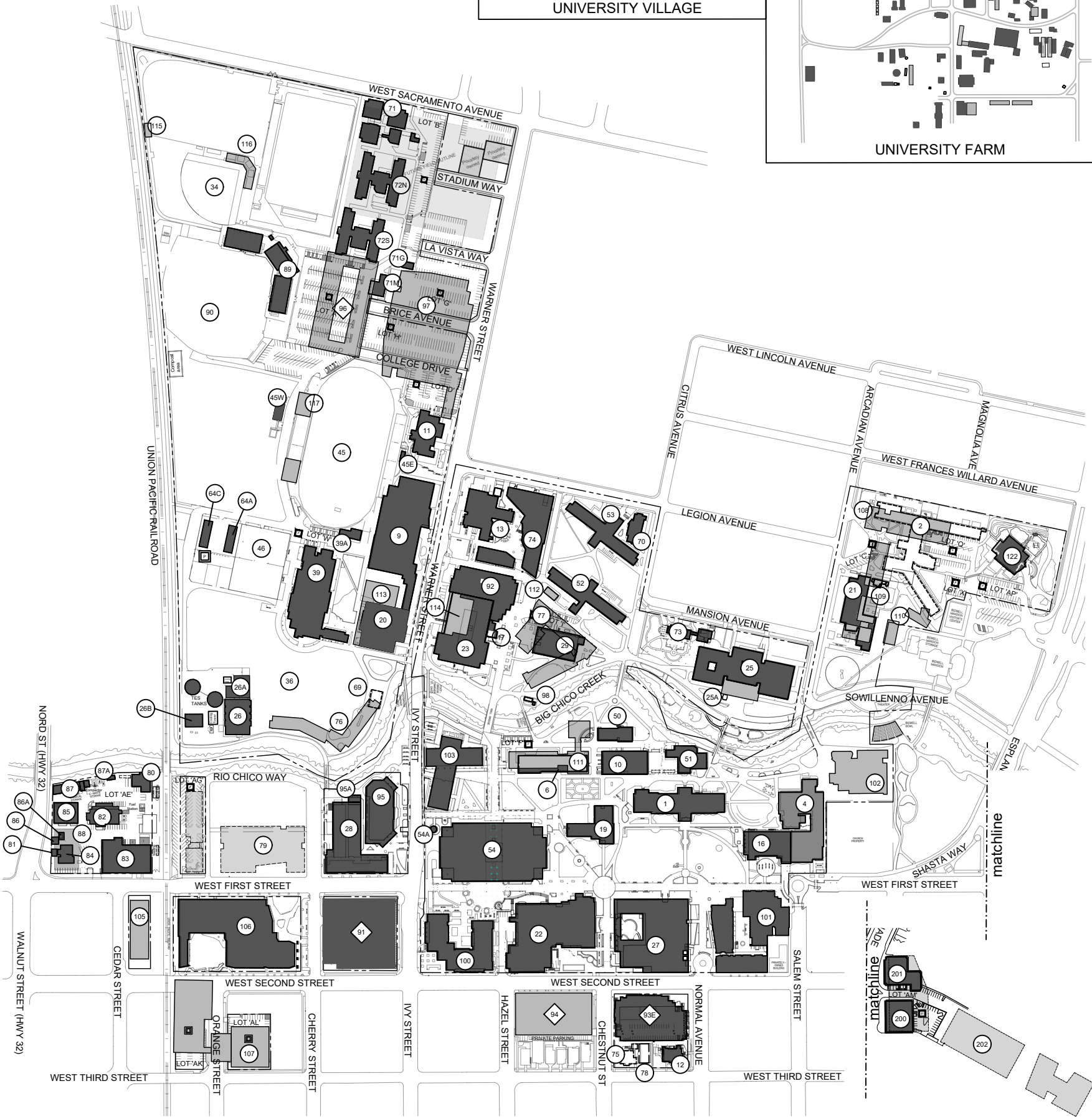
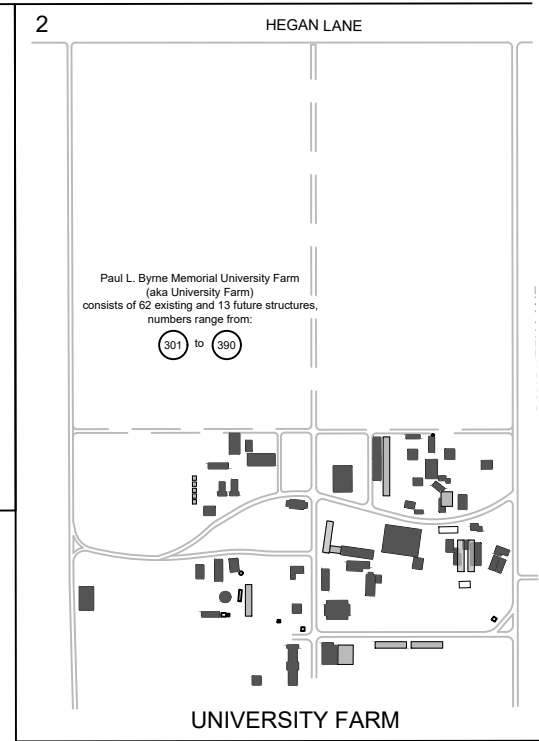
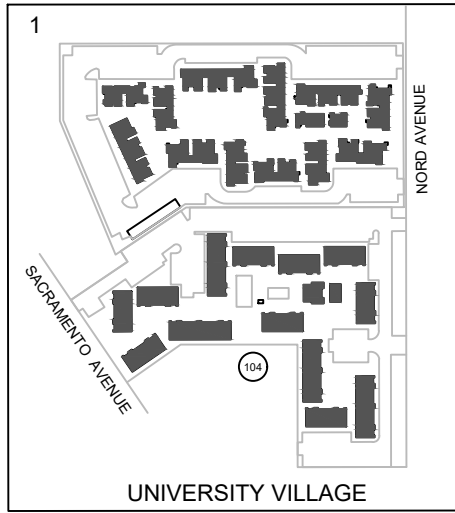
Master Plan Enrollment: 18,600 FTE

Master Plan approved by the Board of Trustees: June 1965

Master Plan Revision approved by the Board of Trustees: March 1967, December 1968, January 1969, February 1971, November 1971, November 1973, September 1976, September 1980, March 1981, March 1984, May 1985, November 1990, July 2005, November 2020

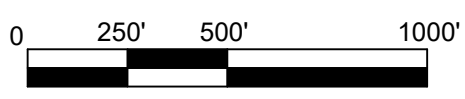
1. Kendall Hall	80. FMS Paint Shop
2. Aymer Jay Hamilton Building	81. FMS Hazardous Chemical Storage
4. Ayres Hall	82. FMS Administration Building
6. Glenn Hall	83. FMS Warehouse
9. Acker Gymnasium	84. FMS Trades Workshop
10. Colusa Hall	85. FMS Garage
11. Student Health Center	86. FMS Hazardous Materials Storage
12. Sapp Hall	86a. FMS Hazardous Waste Storage
13. Whitney Hall	87. FMS Equipment Shed
16. Laxson Auditorium	87a. FMS Storage Shed
17. Butte Station	88. <i>University Services Building</i>
19. Trinity Hall	89. Nettleton Stadium
20. Shurmer Gymnasium	90. Bohler Field
21. Modoc Hall	91. Parking Structure
22. Bell Memorial Union	92. Tehama Hall
23. Plumas Hall	93e. Parking Structure 2 (and Office Building)
25. Holt Hall	94. <i>Parking Structure 3 (and Mixed Use Building)</i>
25a. Holt Station	95. John F. O'Connell Technology Center
26. Boiler/Chiller Plant	95a. O'Connell Mechanical Enclosure
26a. Boiler/Chiller Plant North	96. <i>Arena Parking Structure</i>
26b. Wildcat Switchgear Building	97. <i>Arena (and pool)</i>
27. Performing Arts Center	98. Grounds Pump House
28. Langdon Engineering Center	100. Student Services Center
29. Butte Hall	101. Arts & Humanities Building
34. Softball Field	102. <i>Butte Hall Replacement Building</i>
36. Physical Education Field	103. Science Building
39. Yolo Hall	104. University Village
39a. PE Mechanical Enclosure	105. <i>Forensic Anthropology/Admin/Office Bldg</i>
45. Stadium	106. Wildcat Recreation Center
45e. Stadium Restrooms (East)	107. <i>WREC Expansion + Health Center</i>
45w. Stadium Restrooms (West)	108. <i>Modoc II Academic Building</i>
46. Tennis Courts	109. <i>Academic/Admin/Office Buildings</i>
50. Continuing Education Building	110. <i>Museum</i>
51. Selvester's Café	111. <i>Glenn Hall Replacement</i>
52. Lassen Hall	112. <i>Data Center Building</i>
53. Shasta Hall	113. <i>Warner Street West Academic Building</i>
54. Meriam Library	114. <i>Warner Street Laboratory Research Building</i>
54a. Roth Planetarium	115. <i>Golf Practice Area and Storage</i>
64a. Greenhouse A	116. <i>Softball Facility</i>
64c. Greenhouse C	117. <i>University Stadium Seating and Restrooms</i>
69. Physical Education Storage	122. Gateway Science Museum
70. Housing Office	200. 35 Main Street
71. Konkow Hall	201. 25 Main Street
71g. Housing Grounds Shop	202. <i>25/35 Main Development (land lease)</i>
71m. Housing Maintenance Shop	301.- University Farm (consists of 62 existing and 13
72n. Mechoopda Hall	390. <i>future</i> structures, numbers range from 301 to 390)
72s. Esken Hall	
73. Albert E. Warrens Reception Center	LEGEND:
74. Éstom Jámani Hall	Existing Facility / <i>Proposed Facility</i>
75. Sierra Hall and Annex	
76. <i>Creekside Residence Hall</i>	NOTE: Existing building numbers correspond
77. <i>Residence Hall (Butte Site)</i>	with building numbers in the Space and Facilities
78. Deen House	Data Base (SFDB)
79. <i>Rio Chico Development</i>	

INSET MAPS



California State University Chico

Campus Master Plan
 Master Plan Enrollment: 15,800 FTE
 Approval Date: June 1965
 Revised Date: July 2005
 Main Campus Acreage: +129 (Estimate Aug. 2019)



Buildings	Campus Boundary	Parking
EXISTING BUILDING	EXISTING	EXISTING LOT
FUTURE BUILDING	FUTURE	FUTURE LOT
TEMPORARY BUILDING		EXISTING STRUCTURE
EXISTING BUILDING NOT IN USE		FUTURE STRUCTURE